







MyFig Protected Bike Lane Schedule/Summary

Updated August 1, 2017

- Any unforeseen occurrence or weather may have an affect on this schedule which would warrant changes.
 - Additionally, schedule may change due to other construction projects in the area.
 - Installation of miscellaneous items including wayfinding signs and bus shelters have not been included in this summary.
 - Upon completion of our feasibility study and subsequent consultation with our contractor, the installation of bus platforms may occur continuously towards the end of the project period.
- | | | | |
|---|-----------------------------|---|----|
|  | Phase Duration |  | De |
|  | Survey & USA |  | Co |
|  | Street Light/Traffic Signal |  | St |

	Phase Duration		Demolition		Median
	Survey & USA		Concrete Work		Landscaping
	Street Light/Traffic Signal		Storm Drain		Signage/Striping

11th Street

11th Street		August				September				October					November				December				January					February				March			
		8/7	8/14	8/21	8/28	9/4	9/11	9/18	9/25	10/2	10/9	10/16	10/23	10/30	11/6	11/13	11/20	11/27	12/4	12/11	12/18	12/25	1/1	1/8	1/15	1/22	1/29	2/5	2/12	2/19	2/26	3/5	3/12	3/19	3/26
Phase I (North Side)		11th Street North Side Duration																																	
Survey/Monument & USA		2/20	8/11																																
Street Lighting & Traffic Signal Mod.																																			
a. Pothole, Temporary & Permanent		12/28						9/15																											
Civil Work																																			
DEMOLITION & REMOVAL																																			
a. Sidewalk/Roadway		6/1	8/11																																
INSTALL																																			
a. Roadway, Curb/Gutter, Sidewalk		6/9					9/8																												
b. Storm Drain		3/2		8/18																															
c. Plant Trees / Irrigation			8/9					9/14																											
Phase II (South Side)												11th Street South Side Duration																							
Survey/Monument & USA					8/28		9/15																												
Street Lighting & Traffic Signal Mod.																																			
a. Pothole, Temporary & Permanent		12/21																		12/18															
Civil Work																																			
DEMOLITION & REMOVAL																																			
a. Sidewalk												10/19							12/7																
INSTALL																																			
a. Roadway, Curb/Gutter, Sidewalk														10/31						12/15															
b. Storm Drain					8/30				9/21																										
c. Plant Trees / Irrigation																			12/5								1/24								
d. Signage & Striping																			12/13										2/18						

Figuerola Street

Figueroa Street		August				September				October				November				December				January				February				March				
		8/7	8/14	8/21	8/28	9/4	9/11	9/18	9/25	10/2	10/9	10/16	10/23	10/30	11/6	11/13	11/20	11/27	12/4	12/11	12/18	12/25	1/1	1/8	1/15	1/22	1/29	2/5	2/12	2/19	2/26	3/5	3/12	3/19
Phase I (NB 40th St to 22nd St)		Figueroa Street Phase I (NB 40th St to 22nd St) Duration																																
Street Lighting & Traffic Signal Mod.																																		
a. Pothole, Temporary & Permanent		2/27																																
Civil Work																																		
INSTALL																																		
a. Bus Pads/Platforms & Ramps		5/20				9/1																												
b. Plant Trees / Irrigation		8/7		8/22																														
Phase II (NB 22nd St to 7th St)		Figueroa Street Phase II (Northbound 22nd St to 7th St) Duration																																
Survey/Monument & USA		8/7		8/25																														
Street Lighting & Traffic Signal Mod.																																		
a. Pothole, Temporary & Permanent								9/13																										
Civil Work																																		
DEMOLITION & REMOVAL																																		
a. Bus Pad & Ramps		8/7						9/14																										
INSTALL																																		
a. Bus Pads/Platforms & Ramps			8/14										10/17																					
b. Plant Trees / Irrigation								9/19	9/29																									
Phase III (SB Adams to Expo)		Figueroa Street Phase III (SB Adams to Exposition) Duration																																
Survey/Monument & USA														11/3	11/17																			
Street Lighting & Traffic Signal Mod.																																		
a. Pothole, Temporary & Permanent												10/2					11/2																	
Civil Work																																		
DEMOLITION & REMOVAL																																		
a. Bus Pad & Ramps													10/27			11/17																		
INSTALL																																		
a. Bus Pads/Platforms & Ramps														11/3				11/30																
b. Plant Trees / Irrigation																				12/11	12/21													
Signing & Striping															11/6							12/29												
Phase IV (Pending)		This work will be focused between 7th Street and 6th Street and is currently under design.																																